Seasonal and Annual Rainfall over the Everglades

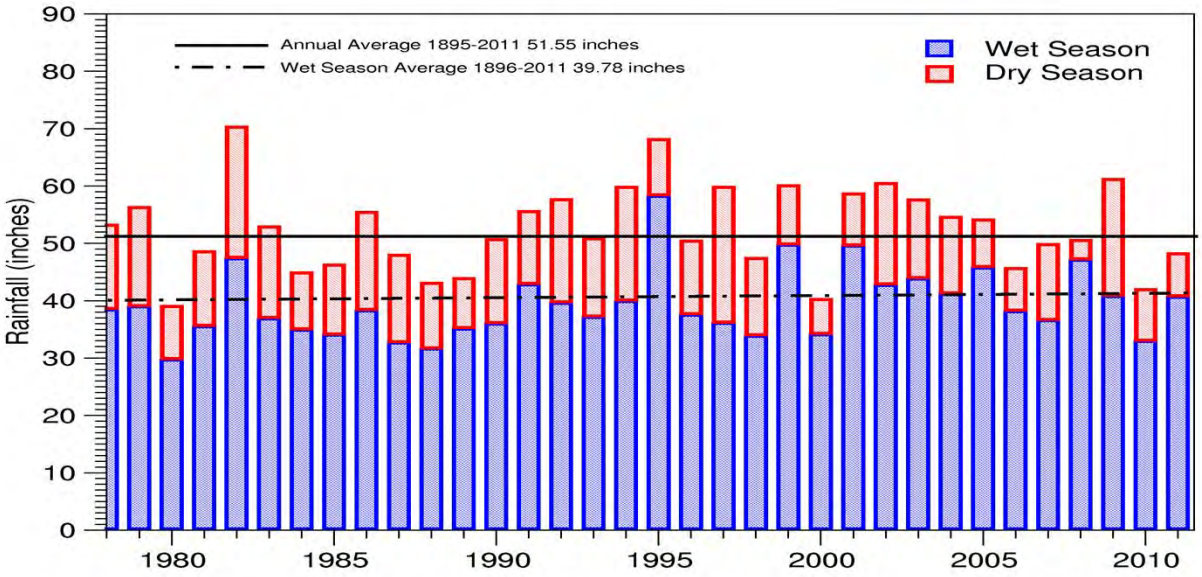

Seasonal and Annual Water Depths in the Everglades

	Average Rainfall				2009 Rainfall Characterization - Wet				2010 Characterization - Dry				2011 Characterization - Average			
Station	Average	Minimum	Maximum	Range	Average	Minimum	Maximum	Range	Average	Minimum	Maximum	Range	Average	Minimum	Maximum	Range
1X7	1.46	0.59	2.14	1.55	1.68	0.68	2.06	1.38	1.63	0.63	2.14	1.51	1.1	-0.49	1.84	2.33
2A17	1.47	0.02	2.69	2.94	1.73	-1.04	2.9	3.94	1.46	0.23	2.51	2.28	1.66	-0.27	3.13	3.4
3A28	2.13	0.92	2.57	2.15	2.35	1.03	3.01	1.98	2.08	0.75	2.82	2.07	2.04	-0.19	-0.19	3.66
3A4	1.67	0.36	2.79	2.43	1.91	0.24	2.95	2.71	1.54	-0.32	2.55	2.87	1.43	-0.84	2.99	3.83
3ANW	0.32	-0.7	1.25	1.95	0.75	-0.67	1.51	2.18	0.57	-0.68	1.54	2.22	0.23	-0.7	1.4	2.1
3B2	2.01	1.11	2.34	1.55	2.32	1.23	2.88	1.65	2.21	0.89	2.8	1.91	1.51	-0.72	2.54	3.26
NE2	1	-0.17	1.66	1.83	1.13	-0.9	1.57	2.47	1.01	-0.92	1.72	2.64	0.73	-0.59	1.43	2.02
P33	0.86	-0.14	1.52	1.66	0.82	-1.03	1.48	2.51	0.88	-0.65	1.53	2.18	0.58	-0.88	1.43	2.31
TSB	0.88	-1.22	2.42	3.64	1.39	-2.01	2.75	4.76	0.98	-1.47	2.66	4.13	0.62	-2.01	2.43	4.44

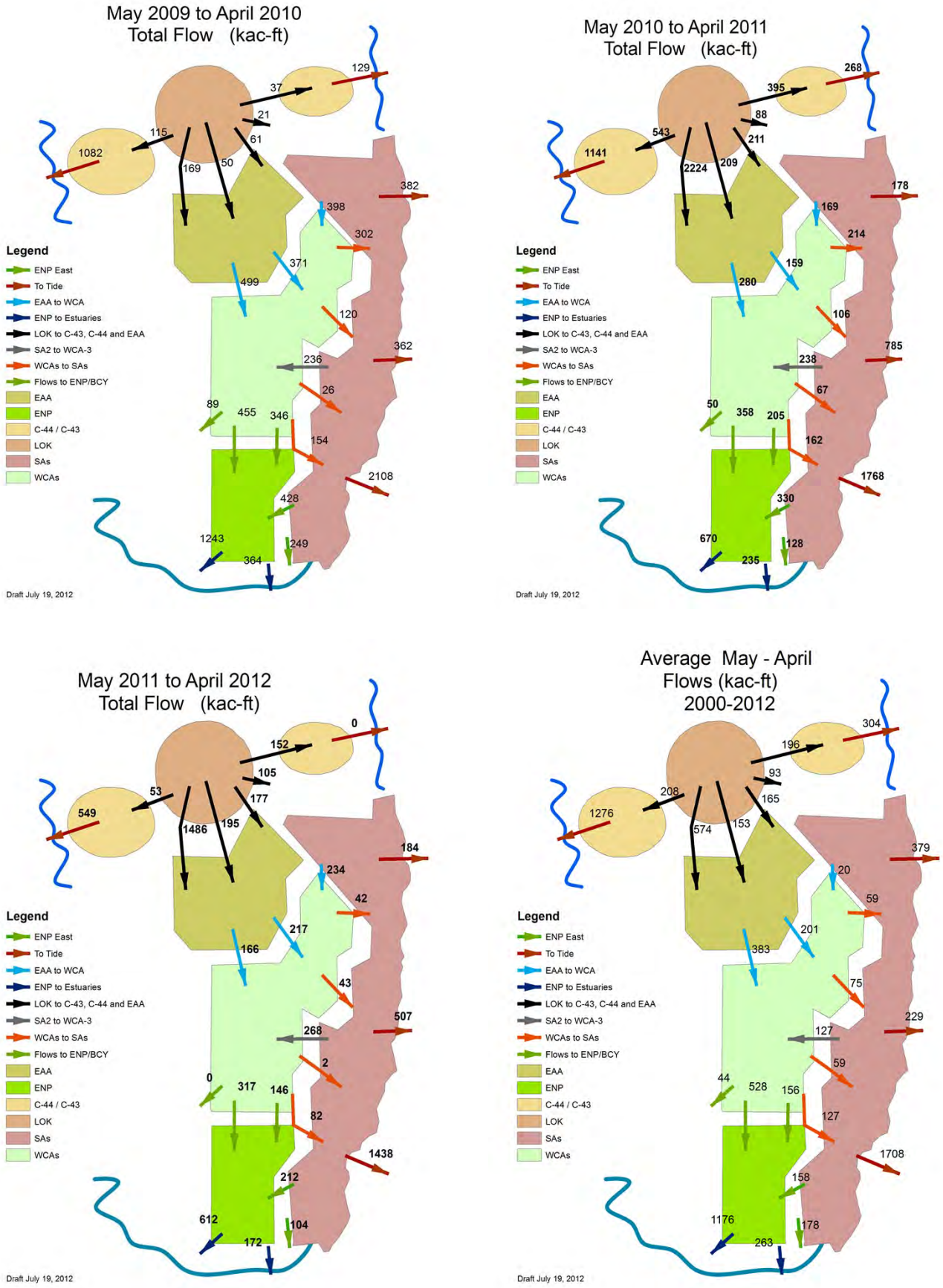

Figure 1. Average annual surface flows for 2009, 2010, 2011 and 2000-2011 averaged.

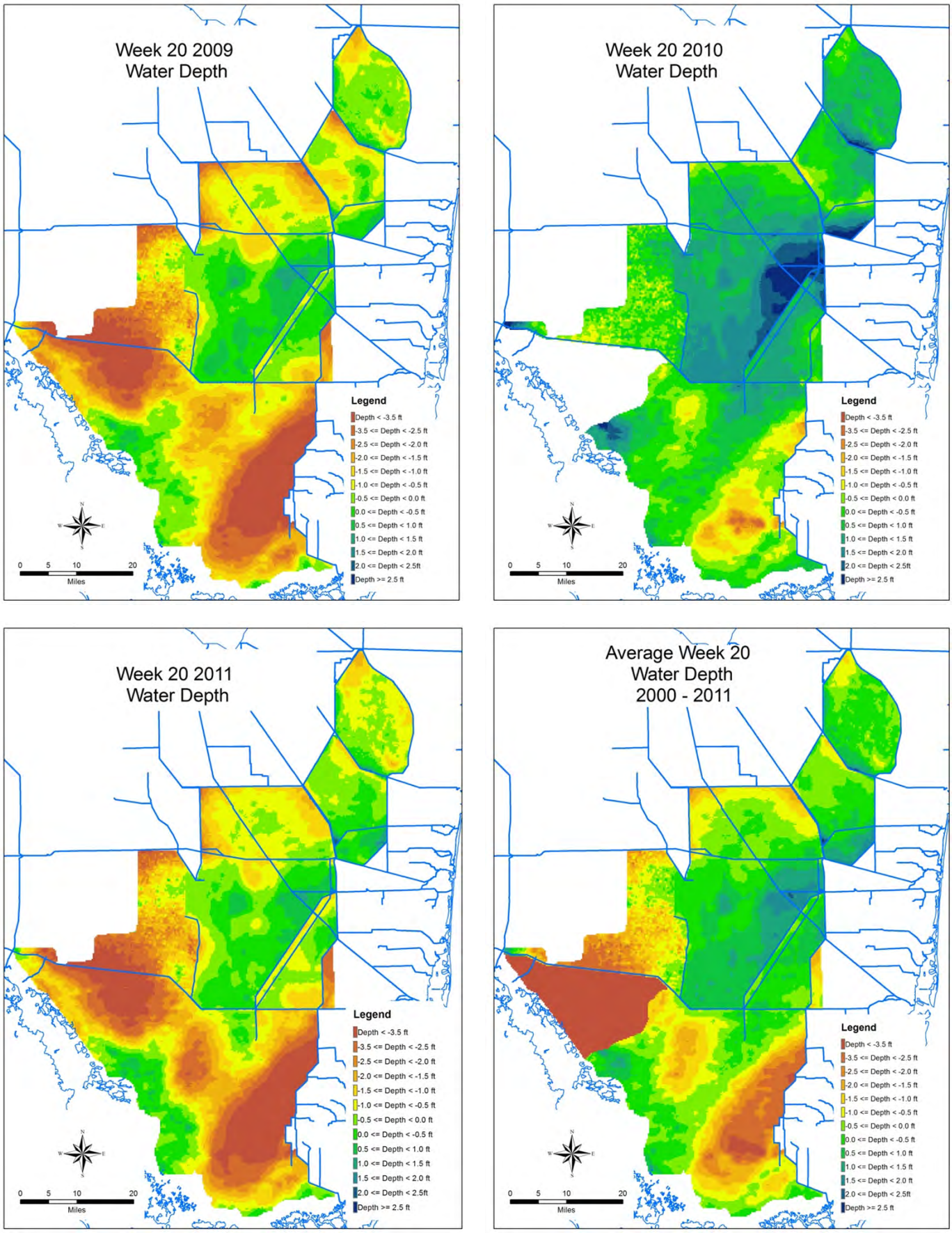

Figure 2. Average late May water depths for 2009, 2010, 2011 and 2000-2011 averaged.

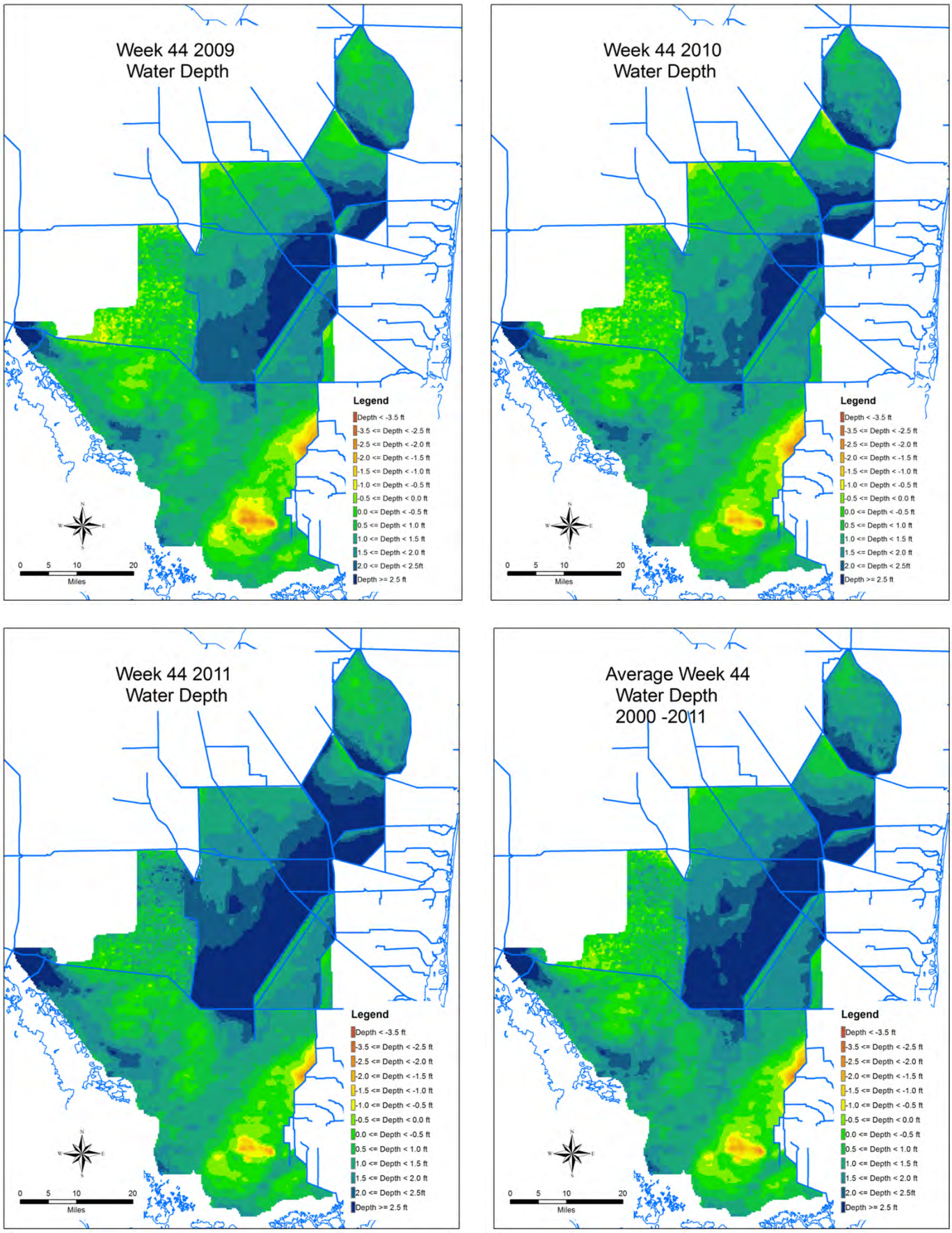

Figure 3. Average late October water depths for 2009, 2010, 2011 and 2000-2011 averaged.

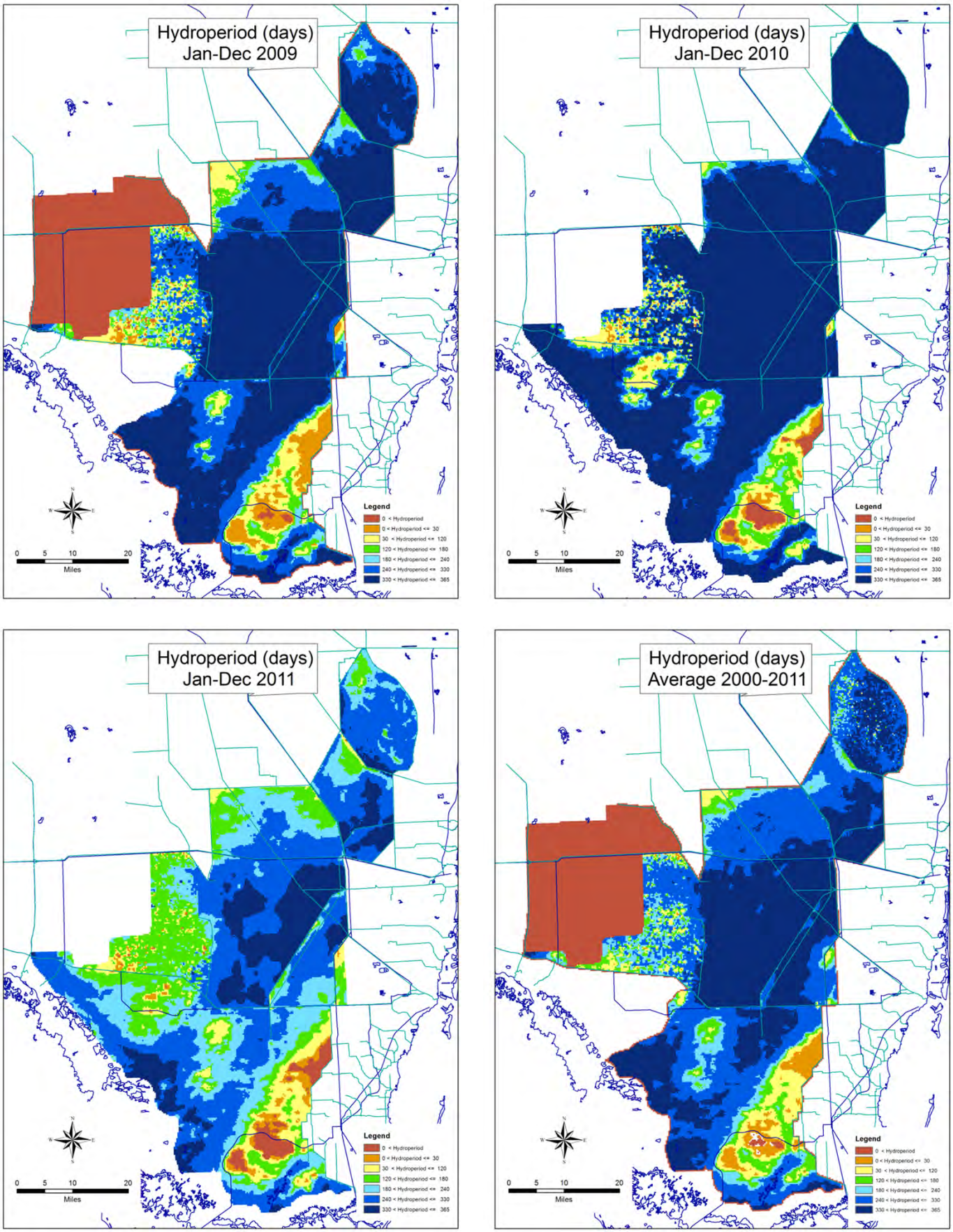

Figure 4. Average annual hydroperiod for 2009, 2010, 2011 and 2000-2011 averaged.